CORPS OF ENGINEERS

U. S. ARMY

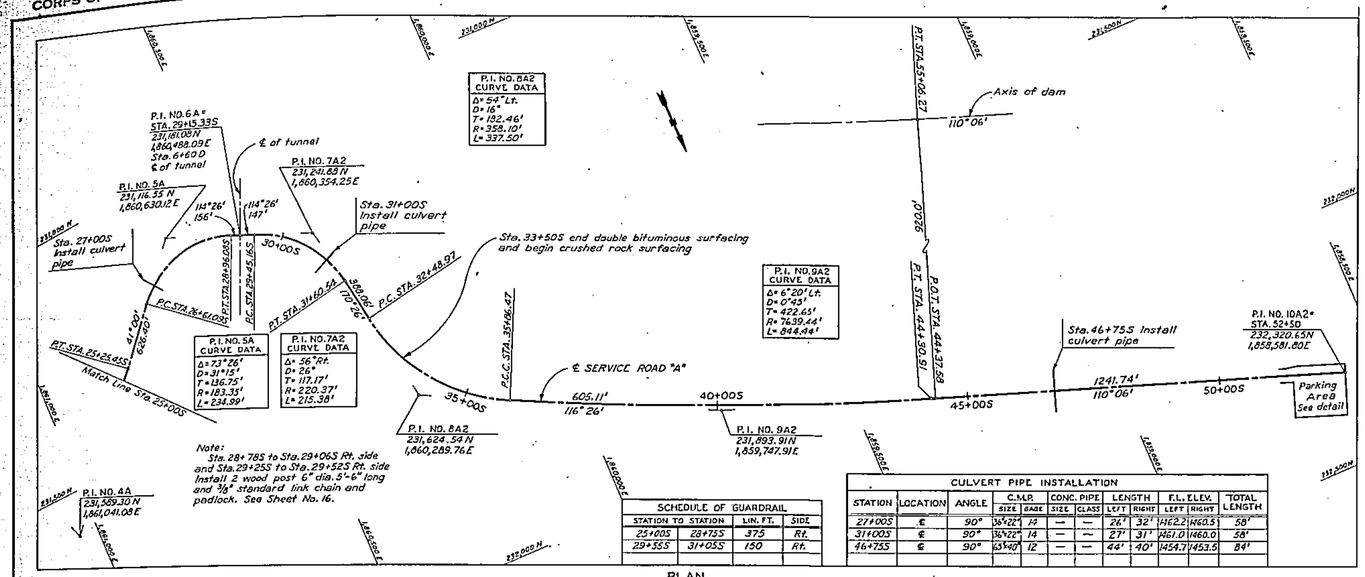

SCHEDULE OF GUARDRAIL			
STATION TO STATION		LIN. FT.	SIDE
25+00S	28+75S	375	Rt.
29+55S	31+05S	150	Rt.

CULVERT PIPE INSTALLATION												
STATION	LOCATION	ANGLE	C.M.P.		CONC. PIPE		LENGTH		F.L. ELEV.		TOTAL LENGTH
			SIZE	GAGE	SIZE	CLASS	LEFT	RIGHT	LEFT	RIGHT	
27+00S	℄	90°	36"x22"	14	—	—	26'	32'	1462.2	1460.5	58'
31+00S	℄	90°	36"x22"	14	—	—	27'	31'	1461.0	1460.0	58'
46+75S	℄	90°	65"x40"	12	—	—	44'	40'	1454.7	1453.5	84'

PLAN

SCALE IN FEET

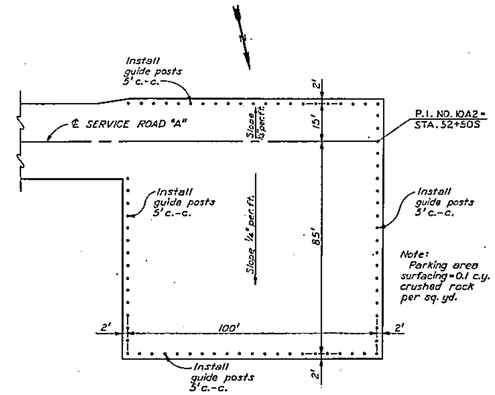

DETAIL - PARKING AREA

Scale: 1"=20'

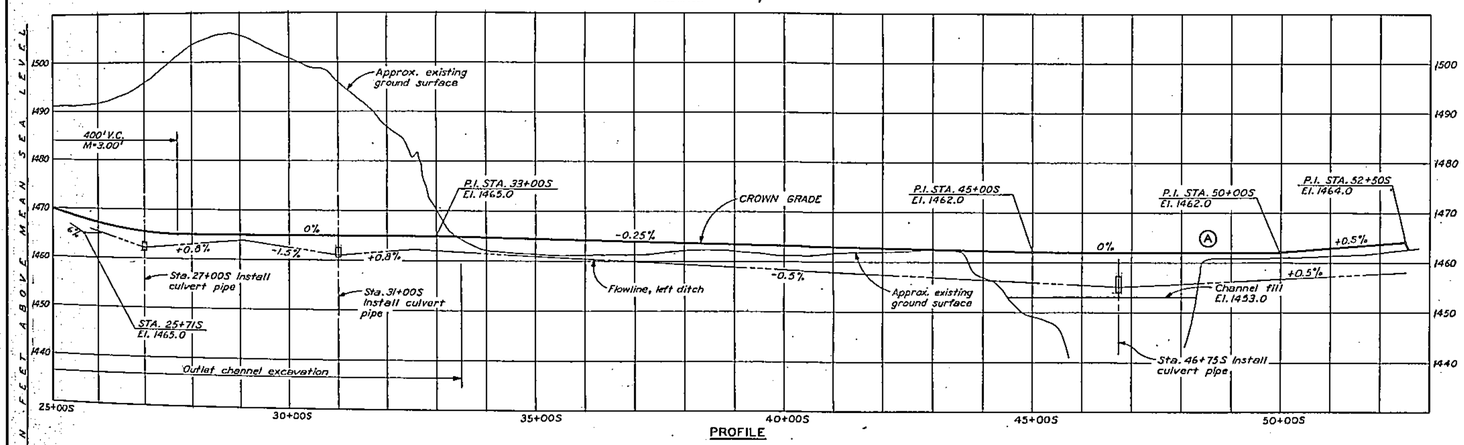

PROFILE

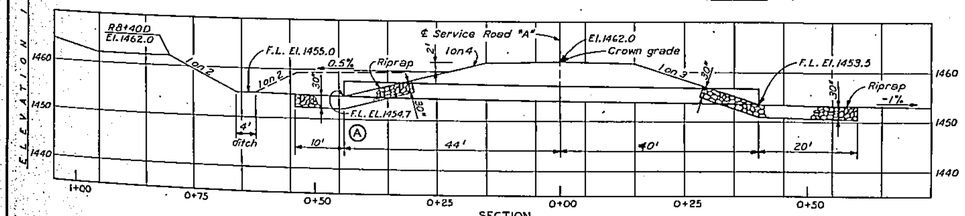

SECTION

STA. 46+75S CULVERT PIPE ARCH 65" x 40" x 80'

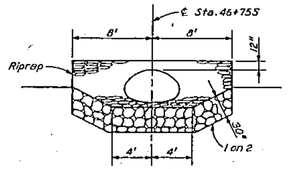

INLET AND OUTLET SECTION

Scale: 1"=5'

RECORD DRAWING

DECEMBER 1964

CONTRACT NO. DA-23-026 CIVENG-62-157

SYM.	DESCRIPTION	DATE	APPD.
	REVISIONS		
Ⓑ	Revised for "As Built" conditions	1-17-67	
Ⓐ	Road & ditch profile - Sta. 46+75S to Sta. 52+50S	9/26/63	
1	Road modification from Sta. 27+00S to Sta. 52+50S	8/26/63	

KANSAS RIVER BASIN

WILSON DAM

SALINE RIVER, KANSAS

SERVICE ROAD "A"
STA. 25+00S TO STA. 50+31.00S
PLAN AND PROFILE

In 108 sheets. Sheet No. 84 Scale: as shown

U. S. ARMY ENGINEER DISTRICT
KANSAS CITY

KANSAS CITY, MO.
AUGUST 1961

Submitted: Recommended: Approved:

CHIEF, LOCAL PROTECTION SECTION — CHIEF, PROJECT ENGINEERING BR. — CHIEF, ENGINEERING DIVISION

DRAWN BY: H.D.L. TRACED BY: M.M.W. CHECKED BY: P.E.M. FILE NO. E-1-524

O. & M. M. PLATE NO. 91

FOR INFORMATION ONLY

US Army Corps of Engineers
Kansas City District

Symbol	Description	Date	Appr.

Designed by: H.T.Y.
Date: APRIL 2004
Rev.
Dwn by: H.T.Y.
Ckd by: R.S.K.
Design file no. E-1-689
Drawing code:
Reviewed by:
Submitted by: D.L.M.
File name: WIW010.DGN
Plot date:
Plot scale: 0.833333:1

U.S. ARMY ENGINEER DISTRICT
CORPS OF ENGINEERS
KANSAS CITY, MISSOURI

SALINE RIVER, KANSAS
WILSON LAKE
STILLING BASIN WALL REPAIR

SERVICE ROAD "A"
STA. 25+00S TO STA. 50+31.00S
PLAN AND PROFILE

Sheet reference number:

I-10