CORPS OF ENGINEERS

U. S. ARMY

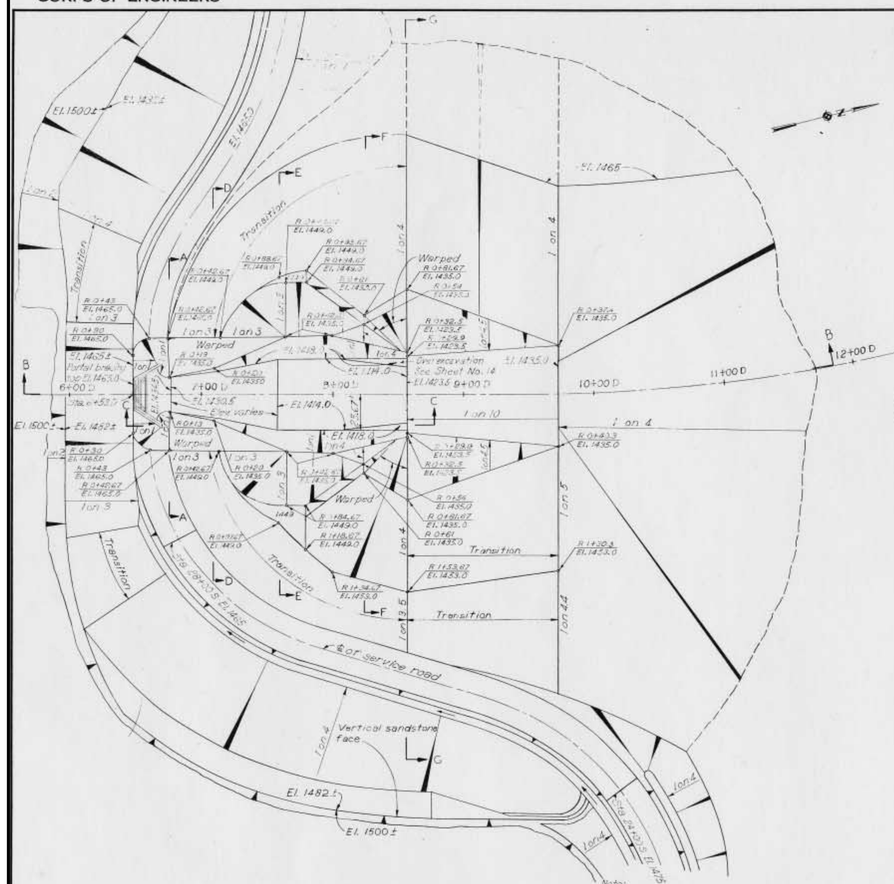

EXCAVATION PLAN

SCALE IN FEET

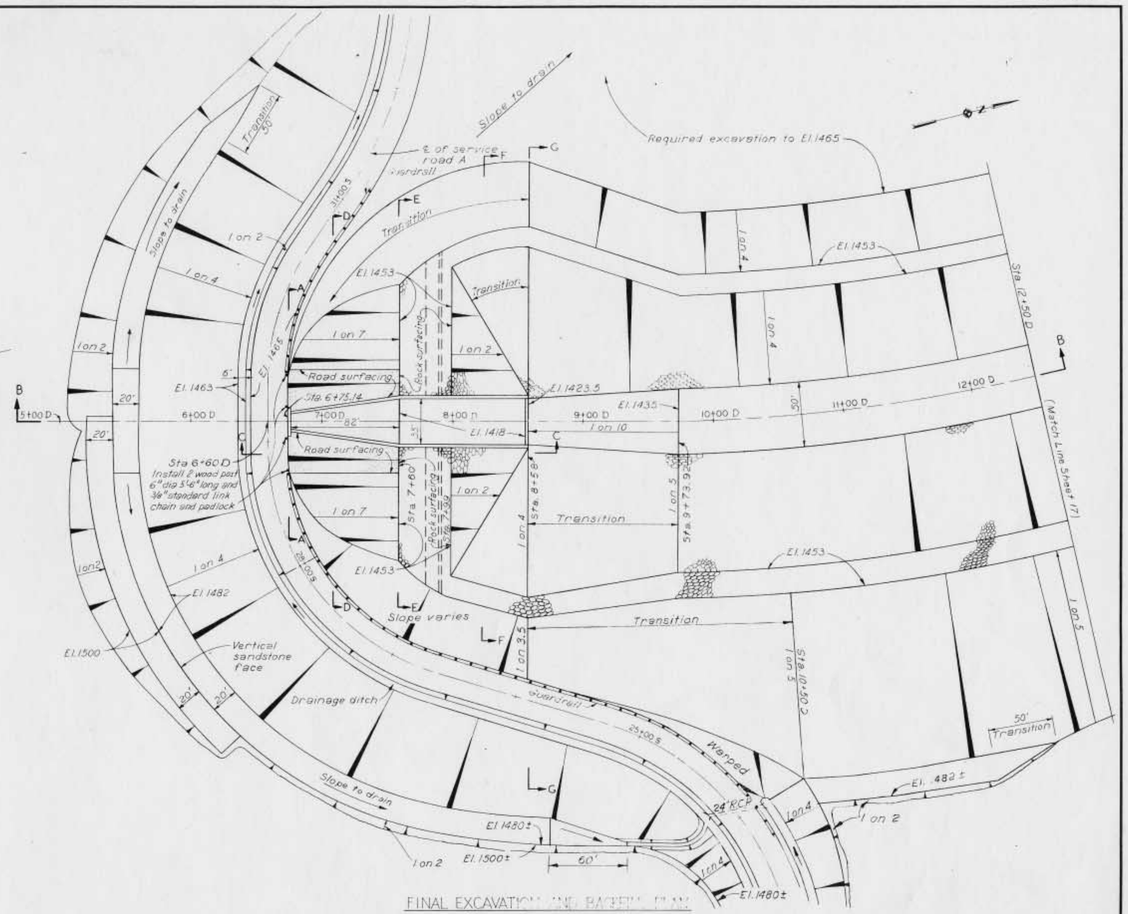

FINAL EXCAVATION AND BACKFILL PLAN

SCALE IN FEET

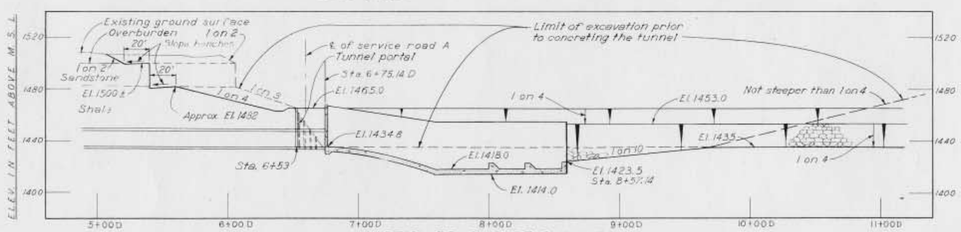

SECTION BB-OUTLET CHANNEL

Scale: 1"=40'

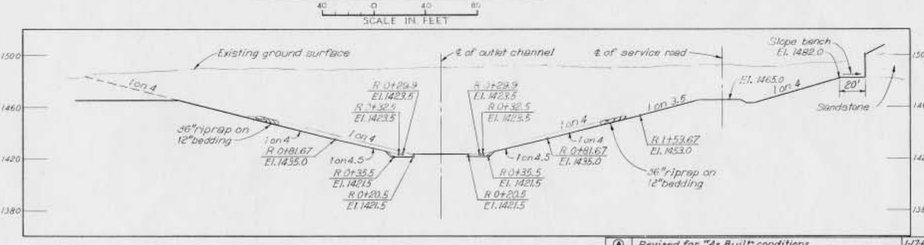

SECTION GG-OUTLET CHANNEL

Scale: 1"=40'

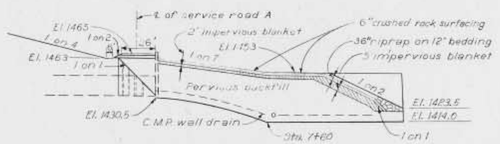

SECTION CC-BACKFILL DETAILS

Scale: 1"=40'

SYM.	DESCRIPTION	DATE	APP'D
A	Revised for "As Built" conditions	1-17-67	

REVISIONS

NOTES:
1. For sections A-A, D-D, E-E and F-F see Sheet No. 18.
2. For bearing surfaces and special surfaces excavate beyond the limits shown to provide for pneumatically placed mortar and lean concrete.

RECORD DRAWING

DECEMBER 1964

CONTRACT NO. DA-23-028-CIVENG-62-157

SAFETY PAYS

KANSAS RIVER BASIN

WILSON DAM

SALINE RIVER, KANSAS

OUTLET WORKS
OUTLET CHANNEL
EXCAVATION AND BACKFILL - PLANS AND DETAILS

In 108 sheets | Sheet No. 16 | Scale: as shown

U. S. ARMY ENGINEER DISTRICT
KANSAS CITY

KANSAS CITY, MO.
AUGUST 1961

Submitted: CHIEF, DESIGN SECTION

Recommended: CHIEF, FOUNDATIONS & MATERIALS BR.

Approved: CHIEF, ENGINEERING DIVISION

DRAWN BY: C.G.F. | TRACED BY: J.A.W. | CHECKED BY: R.L.B.

FILE NO. E-1-456

O. & M. M. PLATE NO. 17

FOR INFORMATION ONLY

US Army Corps of Engineers
Kansas City District

Symbol	Description	Date	Appr.

Designed by: H.T.Y.
Dwn by: H.T.Y.
Reviewed by:
Submitted by: D.L.M.
Ckd by: R.S.K.
Drawing code:
Date: APRIL 2004
Design file no. E-1-1683
Rev.
File name: WW004.DGN
Plot date:
Plot scale: 0.833333:1

U.S. ARMY ENGINEER DISTRICT
CORPS OF ENGINEERS
KANSAS CITY, MISSOURI

SALINE RIVER, KANSAS
WILSON LAKE
STILLING BASIN WALL REPAIR

OUTLET WORKS OUTLET CHANNEL EXCAVATION AND BACKFILL - PLANS AND DETAILS

Sheet reference number:
I-4