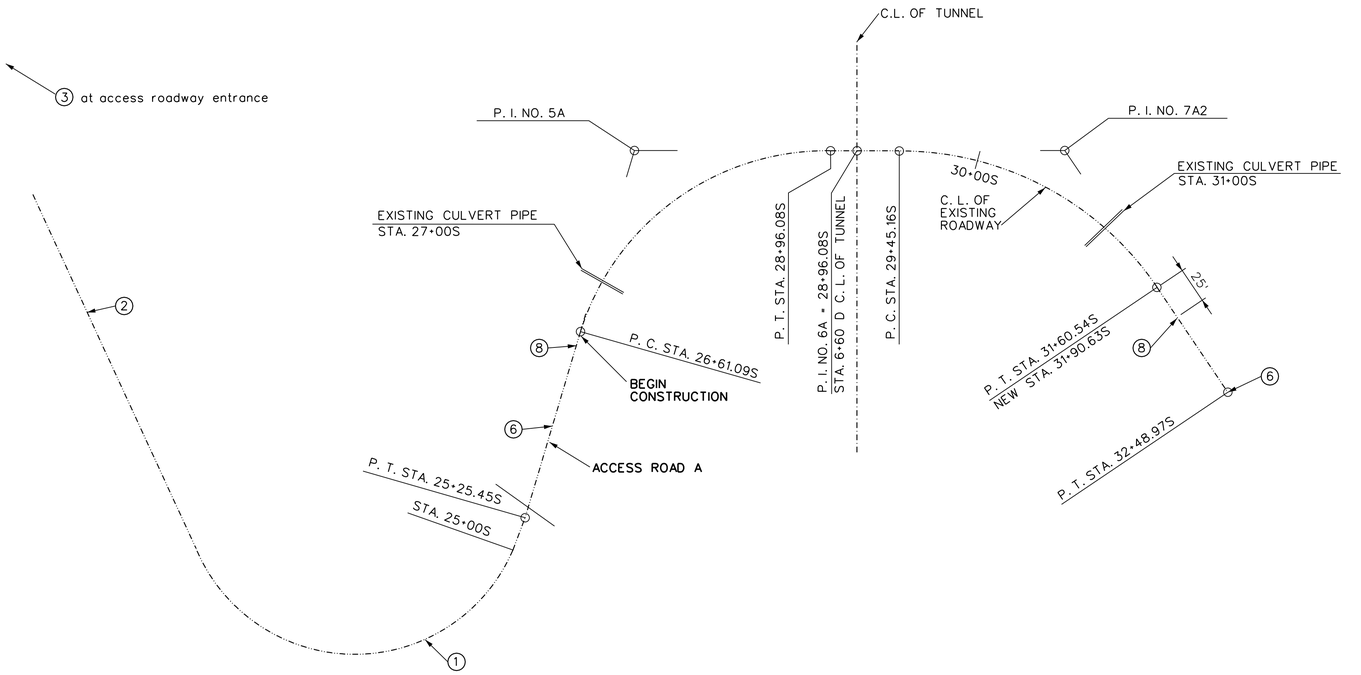

PLAN

50' 0 50' 100'

SCALE IN FEET

GENERAL NOTES:

1. ALL SIGNS AND BARRICADES SHALL CONFORM WITH THE REQUIREMENTS CONTAINED IN THE LATEST EDITION OF THE "MANUAL ON UNIFORM TRAFFIC CONTROL DEVICES FOR STREETS AND HIGHWAYS".
2. THE CONTRACTOR SHALL FURNISH AND ERECT ALL SIGNS AS INDICATED ON THE PLANS. EXACT LOCATION OF SIGNS SUBJECT TO APPROVAL OF THE CONTRACTING OFFICER. MAINTENANCE AND REPAIR OR REPLACEMENT OF SIGNS AND BARRICADES SHALL BE THE CONTRACTORS RESPONSIBILITY.
3. WARNING SIGNS SHALL BE IN PLACE, A MINIMUM OF ONE DAY PRIOR TO THE PLACEMENT OF ROAD CLOSURE BARRICADES.
4. ALL TYPE III BARRICADES SHALL BE PLACED ON CENTERLINE OF THE ROAD, UNLESS SPECIFIED OTHERWISE. FENCE SHALL BE PLACED BEHIND BARRICADE FROM EDGE OF SHOULDER TO EDGE OF SHOULDER. FENCE SHALL BE WOOD SLAT (SNOW FENCE) OR ORANGE SAFETY FENCE.
5. ALL BARRICADES AND WARNING SIGNS SHALL BE MOVEABLE UNLESS INDICATED OTHERWISE ON THE PLAN.
6. UNLESS OTHERWISE SPECIFIED, ALL WARNING SIGNS SHALL BE PLACED 2' BEYOND EDGE OF SHOULDER.
7. FLASHING LIGHT SHALL BE A TYPE A LOW INTENSITY FLASHING WARNING LIGHT.
8. PUBLIC TRAFFIC WILL BE ALLOWED ONCE THE ACCESS ROAD RELOCATION IS COMPLETED AND ACCEPTED BY THE GOVERNMENT. REMOVE WARNING SIGNS WITHIN 72 HOURS OF TRAFFIC RESTORATION.
9. THIS SHEET IS PROVIDED FOR INFORMATION ONLY. PROVIDE A TRAFFIC SIGNAGE AND CONTROL PLAN FOR REVIEW AND APPROVAL INDICATING TYPES OF SIGNAGE, LOCATIONS, FLAGMEN AND LOCATIONS, AND TRAFFIC ROUTING.

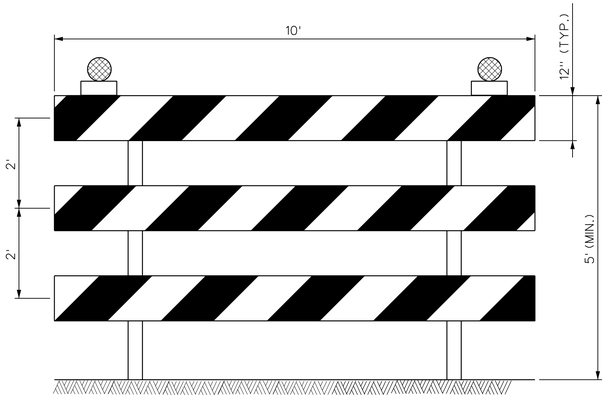

⑧ TYPE III BARRICADE
(RIGHT SHOWN)

① W20-3
48" X 48"

② W20-3
48" X 48"

③ W20-3
48" X 48"

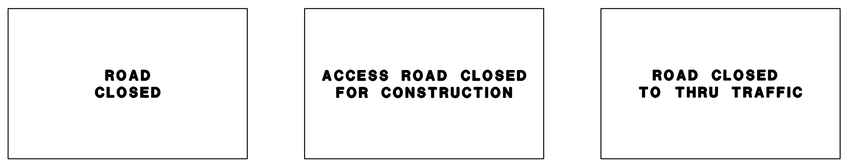

④ R11-2
48" X 30"

⑥ R11-3
60" X 30"

⑦ R11-3
60" X 30"

WARNING SIGNS AND BARRICADES

NOT TO SCALE

US Army Corps of Engineers
Kansas City District

Symbol	Description	Date	Appr.

Designed by: H.T.Y.
Date: APRIL 2004
Rev.
Dwn by: H.T.Y.
Ckd by: R.S.K.
Design file no. E-1-1675
Drawing code:
Reviewed by:
File name: WWC024.DGN
Plot date:
Plot scale: 5.0:1
Submitted by: D.L.M.

U.S. ARMY ENGINEER DISTRICT
CORPS OF ENGINEERS
KANSAS CITY, MISSOURI

SALINE RIVER, KANSAS
WILSON LAKE
STILLING BASIN WALL REPAIR

TRAFFIC CONTROL PLAN

Sheet reference number:
C-24